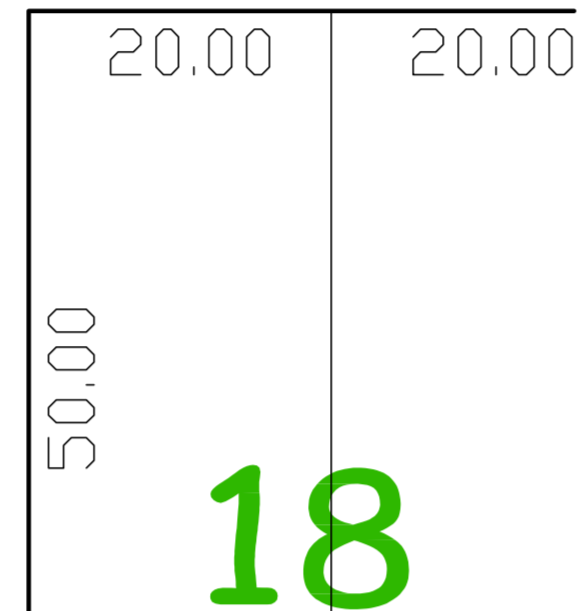
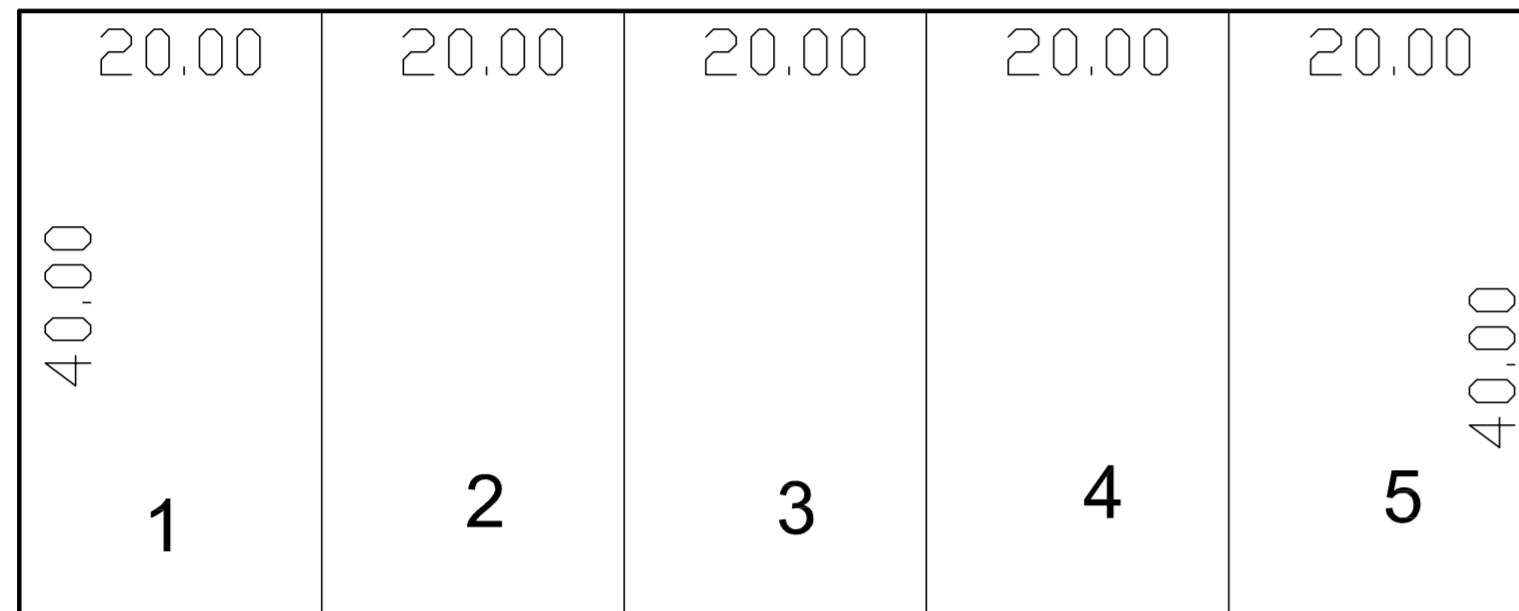


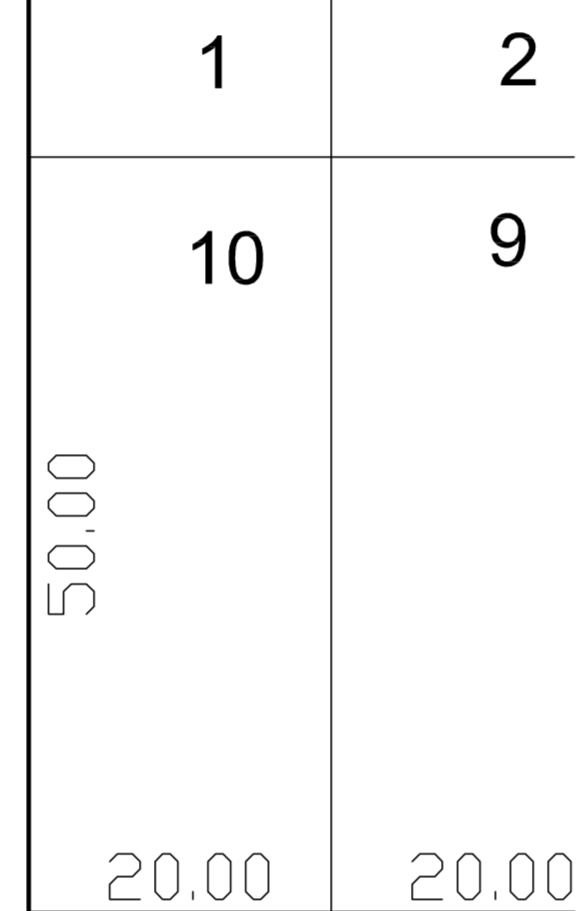
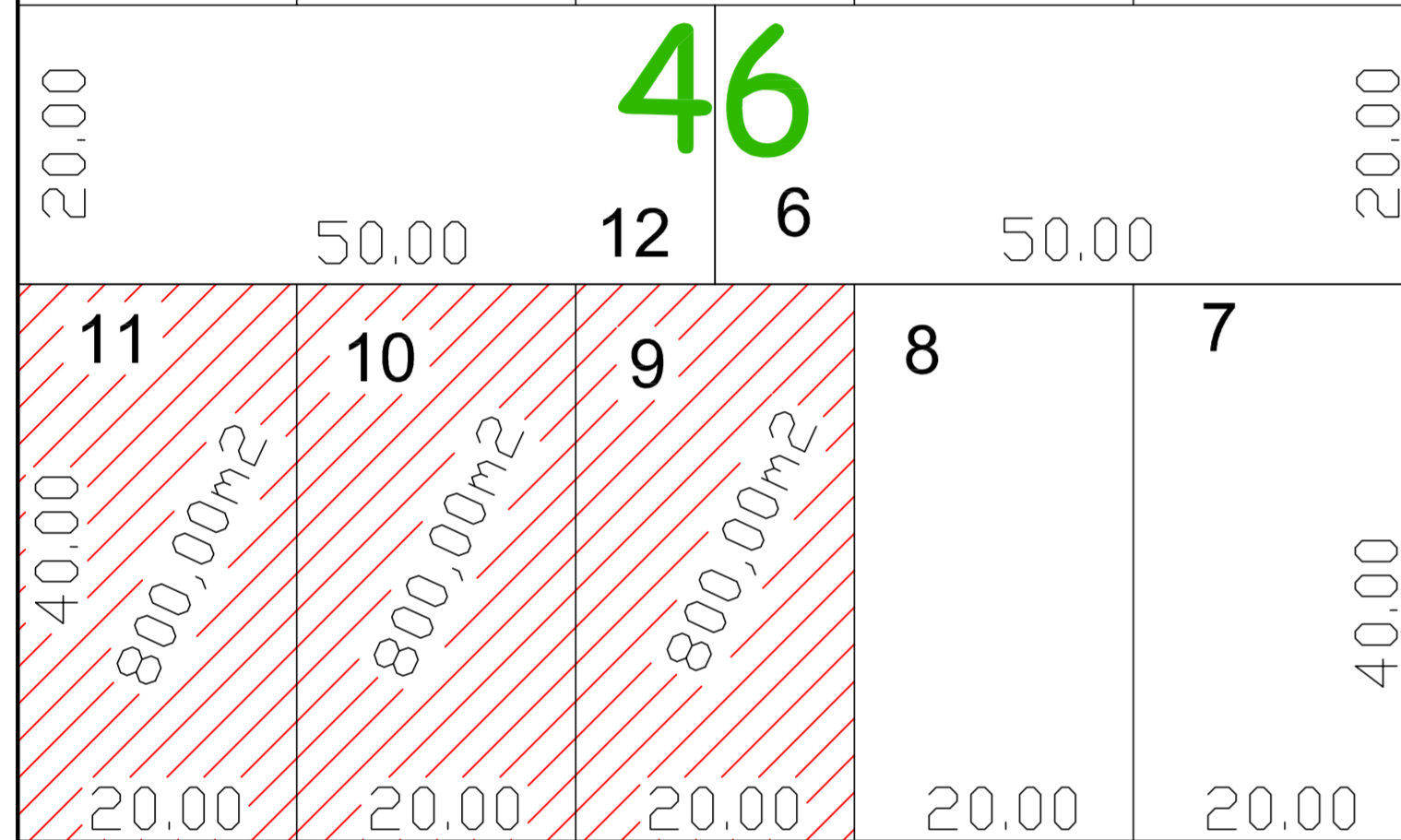
**AV. SÃO LUIZ**  
 N = 1357.4650  
 E = 608.7785

N = 1306.1433  
 E = 694.6044

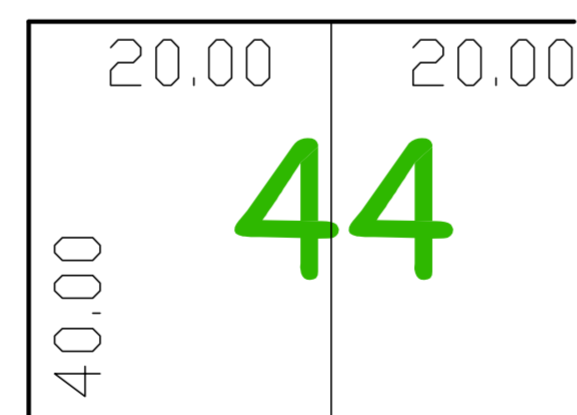
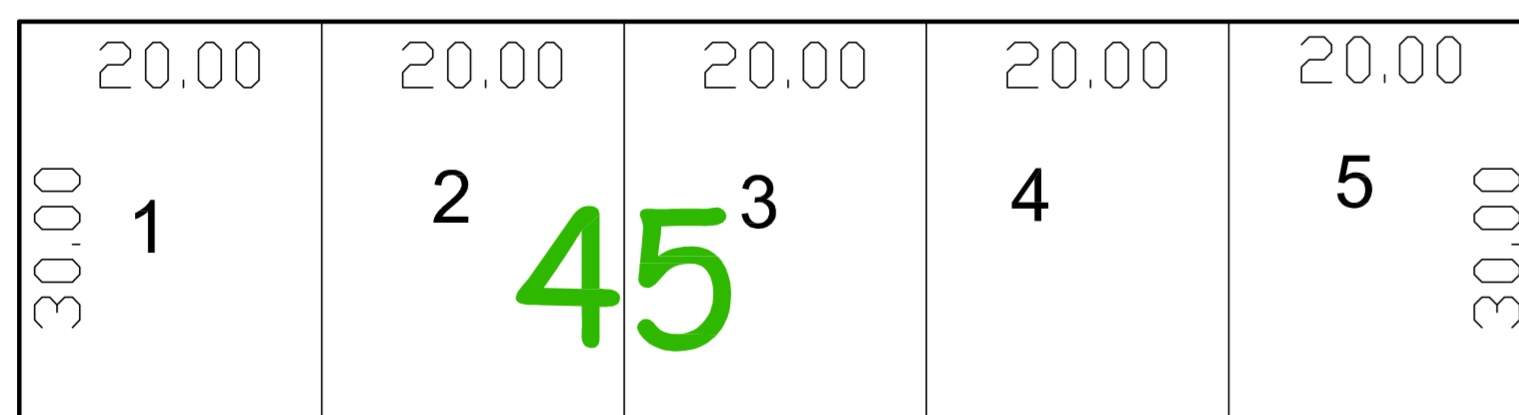


**RUA D**

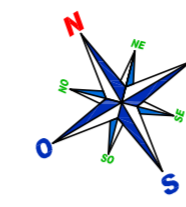
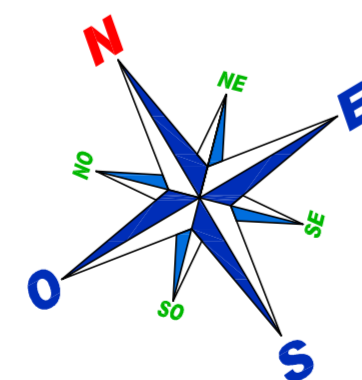
**RUA PRESIDENTE COSTA E SILVA**



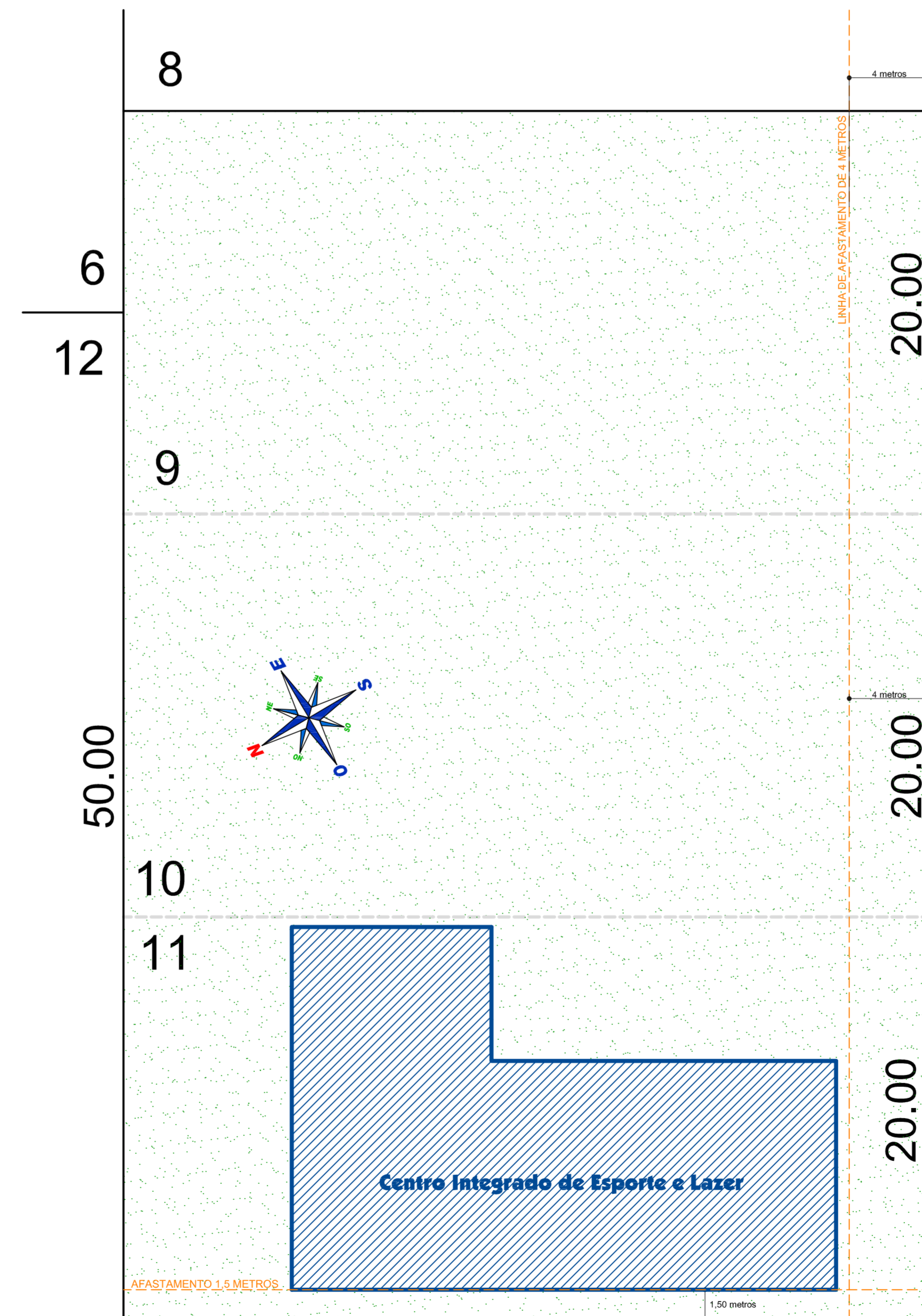

**AV. SANTA CATARINA**



**LOCALIZAÇÃO**  
 ESCALA ..... 1:20.000



**LOCALIZAÇÃO**  
 ESCALA ..... Sem Escala



**AV. SANTA CATARINA**

**RUA D** 40.00

N = 1271.6391  
 E = 557.4568

**LOCAÇÃO**  
 ESCALA ..... 1:1.200

**LOCALIZAÇÃO**

**MUNICÍPIO DE UNIÃO DO OESTE**

DESCRIÇÃO <b>Centro Integrado de Esporte e Lazer</b>	ESCALA INDICADA
ENFEREIRO DA OBRA Sede do Município	DATA Maio/2014
CONTÉUDO Localização e Locação	Nº DO PROJETO 4.397
RESPONSÁVEL TÉCNICO PELO PROJETO Engenheiro Civil Jorge César Drews	ÁREA PROJEITA 369,90 m²
CREA n. 41.748-6	DESENHISTA Jorge César
	ARQUIVO CintEsplazer.dwg

**01**